




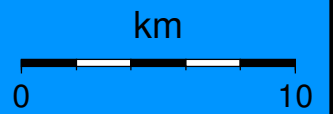


**Close up of the epicentral zone**



	<b>Epicenter</b>
	<b>Province border</b>
	<b>Main roads</b>
	<b>Secondary roads</b>
	<b>Active faults</b>



**Laboratorio de Ingeniería Sísmica (INII-UCR)**

**Date: 03-06-2012    Time: 18:45:41    Magnitude (Mw): 5.5    Depth (km): 1.0**