




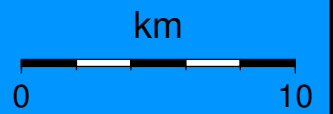


Close up of the epicentral zone



	Epicenter
	Province border
	Main roads
	Secondary roads
	Active faults



Laboratorio de Ingeniería Sísmica (INII-UCR)

Date: 12-06-2012 Time: 18:00:08 Magnitude (Mw): 4.0 Depth (km): 28.6