



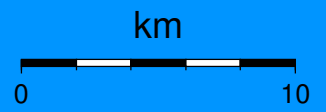


**Close up of the epicentral zone**



	<b>Epicenter</b>
	<b>Province border</b>
	<b>Main roads</b>
	<b>Secondary roads</b>
	<b>Active faults</b>



**Laboratorio de Ingeniería Sísmica (INII-UCR)**

**Date: 09-09-2012**

**Time: 13:37:54**

**Magnitude (Mw): 4.1**

**Depth (km): 31.2**