


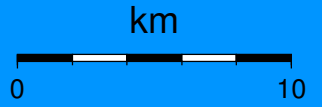




**Close up of the epicentral zone**



	<b>Epicenter</b>
	<b>Province border</b>
	<b>Main roads</b>
	<b>Secondary roads</b>
	<b>Active faults</b>



**Laboratorio de Ingeniería Sísmica (INII-UCR)**

**Date: 13-12-2012    Time: 11:20:24    Magnitude (Mw): 5.2    Depth (km): 15.31**