




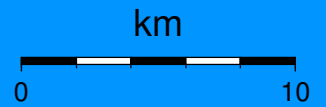


Close up of the epicentral zone



	Epicenter
	Province border
	Main roads
	Secondary roads
	Active faults



Laboratorio de Ingeniería Sísmica (INII-UCR)

Date: 05-09-2013

Time: 06:29:10

Magnitude (Mw): 5.8

Depth (km): 16.2