




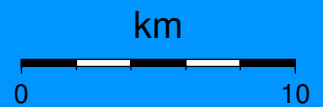


**Close up of the epicentral zone**



	<b>Epicenter</b>
	<b>Province border</b>
	<b>Main roads</b>
	<b>Secondary roads</b>
	<b>Active faults</b>



**Laboratorio de Ingeniería Sísmica (INII-UCR)**

**Date: 05-09-2013    Time: 16:34:14    Magnitude (Mw): 4.5    Depth (km): 39.6**