




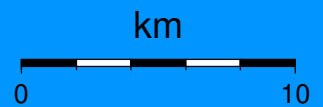


Close up of the epicentral zone



	Epicenter
	Province border
	Main roads
	Secondary roads
	Active faults



Laboratorio de Ingeniería Sísmica (INII-UCR)

Date: 22-09-2013

Time: 08:45:48

Magnitude (Mw): 4.3

Depth (km): 16.4