




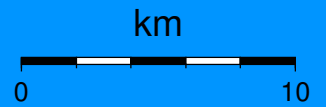




Close up of the epicentral zone



| | |
|---|------------------------|
|  | Epicenter |
|  | Province border |
|  | Main roads |
|  | Secondary roads |
|  | Active faults |



Laboratorio de Ingeniería Sísmica (INII-UCR)

Date: 21-12-2013 Time: 14:41:09 Magnitude (Mw): 4.2 Depth (km): 18.7