




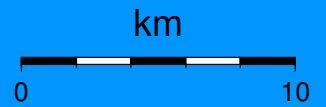




Close up of the epicentral zone



	Epicenter
	Province border
	Main roads
	Secondary roads
	Active faults



Laboratorio de Ingeniería Sísmica (INII-UCR)

Date: 02-04-2014

Time: 10:13:20

Magnitude (Mw): 5.9

Depth (km): 12.21