




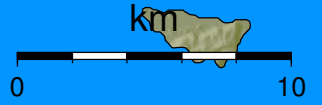




Close up of the epicentral zone



	Epicenter
	Province border
	Main roads
	Secondary roads
	Active faults



Laboratorio de Ingeniería Sísmica (INII-UCR)

Date: 31-08-2014 Time: 04:01:35 Magnitude (Mw): 5.2 Depth (km): 14.0